
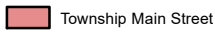
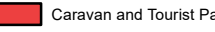
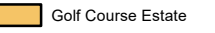

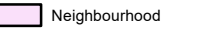

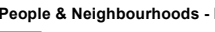

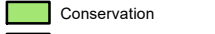
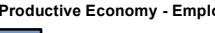
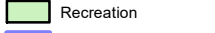
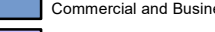


## P&D Code Zones - Barmera - Berri Barmera

<b>P&amp;D Code Zones</b>	<b>Productive Economy - Mixed Use</b>	 Cadastral
<b>People &amp; Neighbourhoods - Residential</b>	 Township Main Street	
 Caravan and Tourist Park	<b>Productive Economy - Primary Industry</b>	
 Golf Course Estate	 Rural	
 Neighbourhood	 Rural Horticulture	
<b>People &amp; Neighbourhoods - Rural</b>	<b>Resilient Communities &amp; Environment</b>	
 Rural Living	 Conservation	
<b>Productive Economy - Employment</b>	 Recreation	
 Commercial and Business	 Local government boundary	
 Employment		

### P&D Code Zones Abbreviations

CB - Commercial and Business
CTP - Caravan and Tourist Park
Con - Conservation
E - Employment
GCE - Golf Course Estate
N - Neighbourhood
Rec - Recreation
Ru - Rural
RuH - Rural Horticulture
RuL - Rural Living
TMS - Township Main Street

0 210 420 630 metres

Map produced by DPTI Planning and Land Use Services. Compiled 16 July 2020  
 © Government of South Australia PLN ID: 5813