








P&D Code Zones - Auburn - Clare And Gilbert Valleys

P&D Code Zones		Resilient Communities & Environment	
People & Neighbourhoods - Residential	 Neighbourhood	 Recreation	 Local government boundary
People & Neighbourhoods - Rural	 Rural Living	 Cadastre	
Productive Economy - Mixed Use	 Township Main Street		
Productive Economy - Primary Industry	 Rural		

P&D Code Zones Abbreviations

N	- Neighbourhood
Rec	- Recreation
Ru	- Rural
RuL	- Rural Living
TMS	- Township Main Street

0 130 260 390 metres

Map produced by DPTI Planning and Land Use Services. Compiled 16 July 2020
 © Government of South Australia PLN ID: 5813