
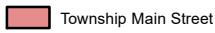
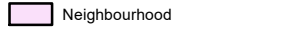
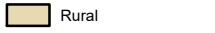
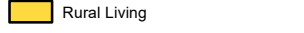
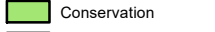
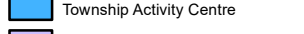
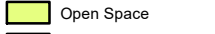
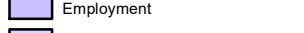
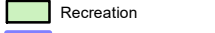
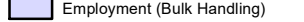
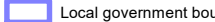


P&D Code Zones - Burra - Goyder

P&D Code Zones	Productive Economy - Mixed Use	 Cadastral
People & Neighbourhoods - Residential	 Township Main Street	
 Neighbourhood	Productive Economy - Primary Industry	
People & Neighbourhoods - Rural	 Rural	
 Rural Living	Resilient Communities & Environment	
Productive Economy - Employment	 Conservation	
 Township Activity Centre	 Open Space	
 Employment	 Recreation	
 Employment (Bulk Handling)	 Local government boundary	

P&D Code Zones Abbreviations

- Con - Conservation
- E - Employment
- E(BH) - Employment (Bulk Handling)
- N - Neighbourhood
- OS - Open Space
- Rec - Recreation
- Ru - Rural
- RuL - Rural Living
- TAC - Township Activity Centre
- TMS - Township Main Street

0 225 450 675 metres

Map produced by DPTI Planning and Land Use Services. Compiled 16 July 2020
 © Government of South Australia **PLN ID: 5813**